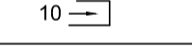
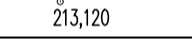
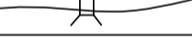




Anotações Gerais

Legenda

	Casas
	Ponto / Cotas
	Ponte / Rio
	Estrada
	Estaquemento

JF SOUZA TOPOGRAFIA
Qualidade e Precisão

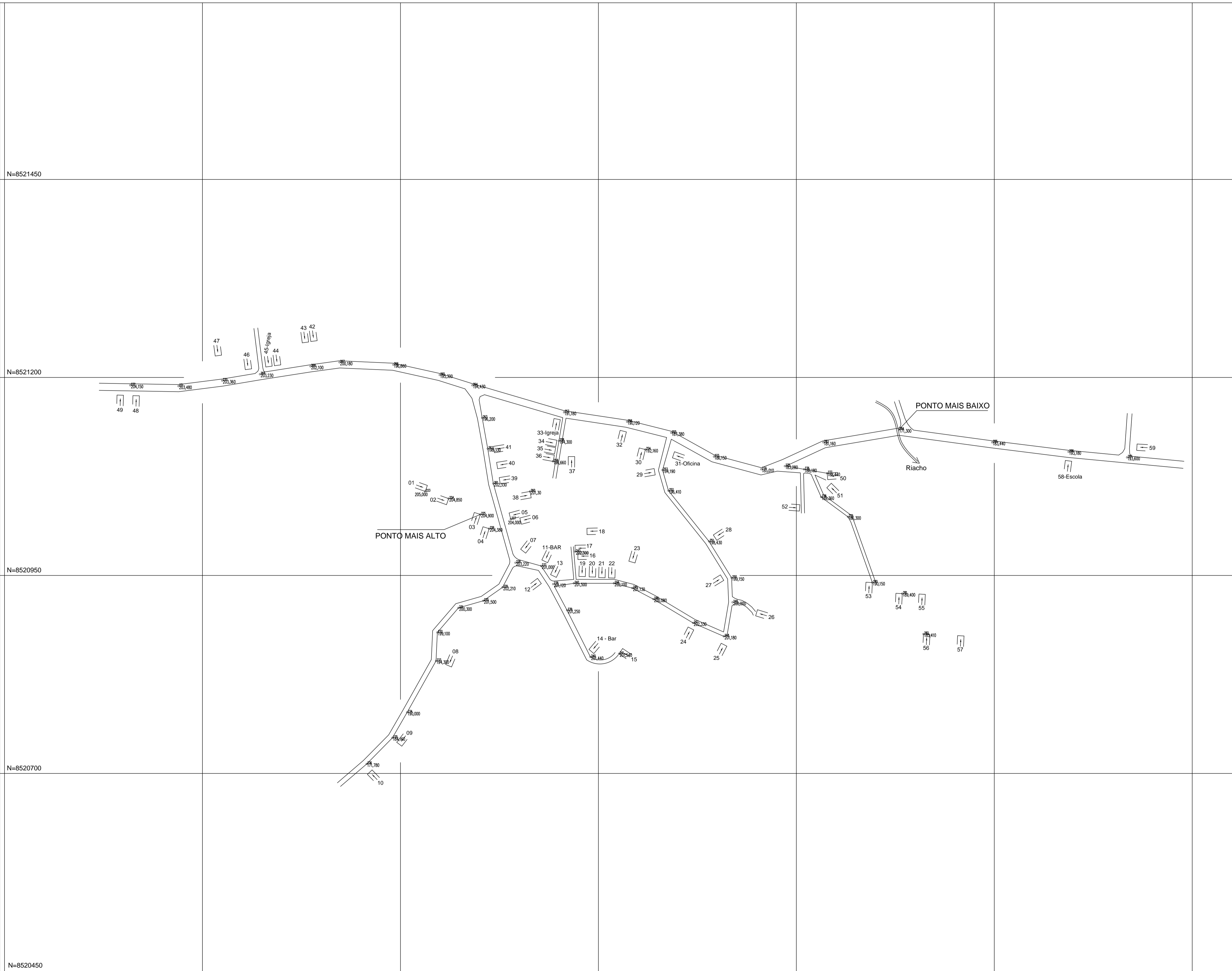
TÍTULO: **LEVANTAMENTO PLANIALTIMÉTRICO**

PROPRIETÁRIO: **PREFEITURA MUNICIPAL DE PRESIDENTE TANCREDO NEVES**

RESPONSÁVEL TÉCNICO: _____

LOCAL: **Região da Tocalha** MUN.: **Pres. Tancredo Neves - Ba** ESTADO: **Bahia** Extensão: **3.292,30m**

DATA: **26/05/2017** ESCALA: **1 / 2.500** DATUM: **SIRGAS 2000** DESENHO CAD: **Jorge Farias** FOLHA: **1/1**



CON. ESPRESSIVA:
1----10
2----20
3----30
4----40
5----50
6----60
7----70
8----80